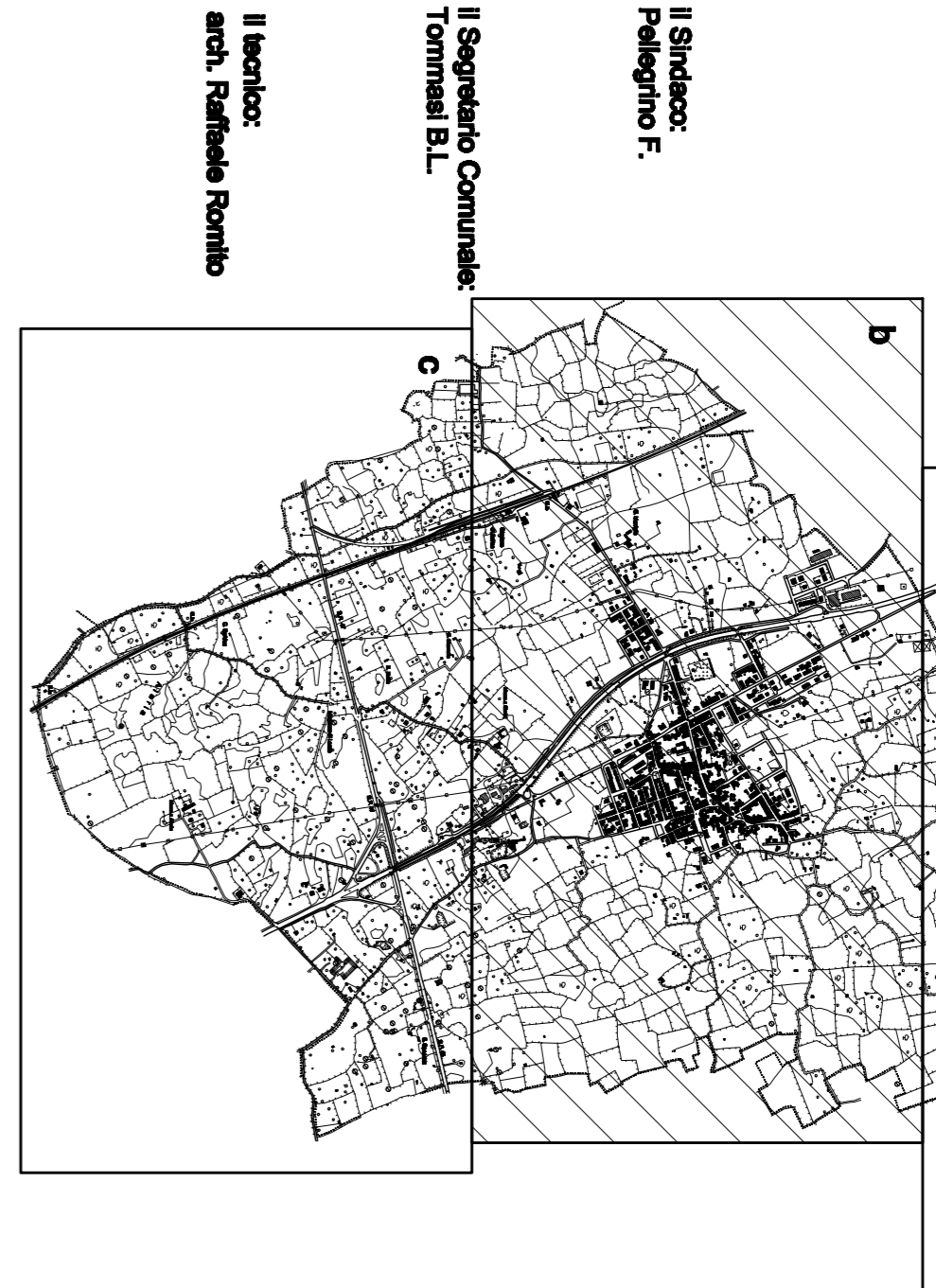




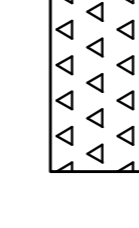


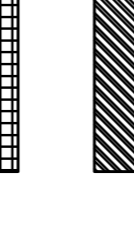
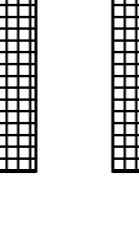
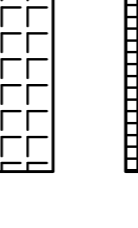
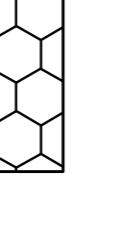
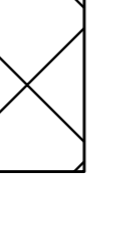







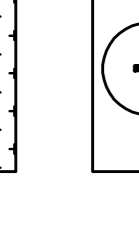
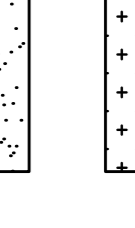

P.R.G.

- Variante -



scale 1:2.000
Municipio Zollino
Comune Zollino
Tav. n° **3-D**

LEGENDA

-  A - nucleo antico
-  A1 - zona di valore ambientale
-  A2 - zona di interesse ambientale
-  B1 - zona completamento edificio residenziale
-  B2 - zona completamento edificio residenziale
-  B3 - zona completamento edificio residenziale
-  C1 - zona residenziale di espansione
-  C2 - zona residenziale di espansione
-  D - zona artigianale e industriale
-  E - zona agricola
-  F1 - attrezzature per l'istruzione
-  F2 - attrezzature civili interesse comune
-  F3 - attrezzature religiose interesse comune
-  F4 - verde attrezzato
-  F5 - verde sportivo
-  P - parcheggi pubblici
-  F7 - parco interesse ambientale
-  comparti intervento
-  aree rispetto orientale
-  aree di rispetto della rete viaria

